
















# WOJEWÓDZTWO DOLNOŚLĄSKIE





## lázeňská obec | gmina uzdrowiskowa


-  Goczałkowice-Zdrój
-  Bystrzyca Kłodzka
-  Duszniki-Zdrój
-  Jedlina-Zdrój
-  Jelenia Góra
-  Kudowa-Zdrój
-  Łądek-Zdrój
-  Niemcza
-  Polanica-Zdrój
-  Świeradów-Zdrój
-  Szczawno-Zdrój

## LAU 1 (powiaty i miasta na prawach powiatu)

-  PL0201 Bolesławiecki
-  PL0202 Dzierżoniowski
-  PL0205 Jaworski
-  PL0261 Jelenia Góra
-  PL0207 Kamiennogórski
-  PL0206 Karkonoski
-  PL0208 Kłodzki
-  PL0209 Lubański
-  PL0212 Lwówecki
-  PL0217 Strzeliński
-  PL0219 Świdnicki
-  PL0221 Wałbrzyski
-  PL0224 Ząbkowicki
-  PL0225 Zgorzelecki
-  PL0226 Złotoryjski

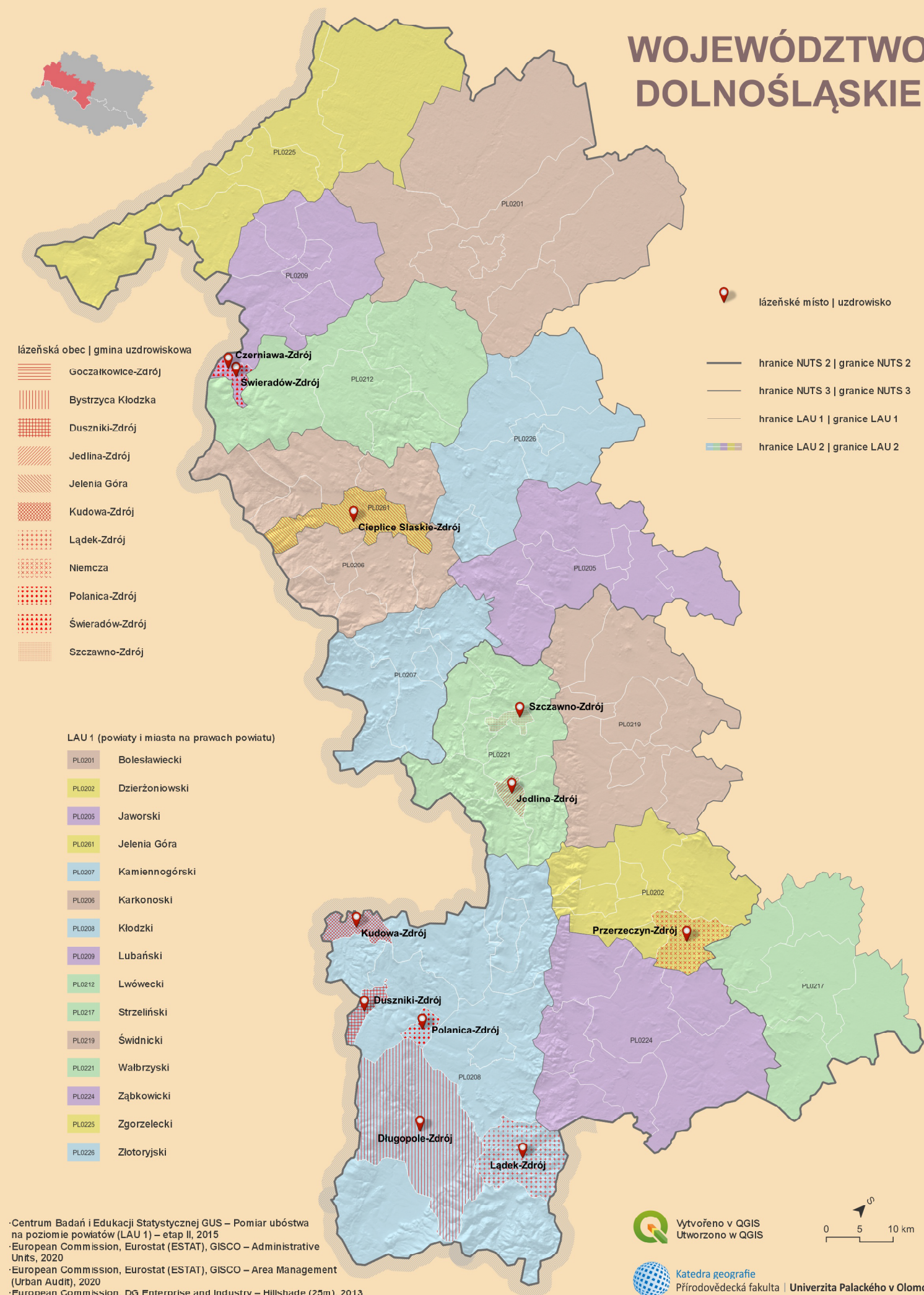
 lázeňské místo | uzdrowisko

 hranice NUTS 2 | granice NUTS 2

 hranice NUTS 3 | granice NUTS 3

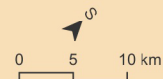
 hranice LAU 1 | granice LAU 1

 hranice LAU 2 | granice LAU 2



Centrum Badań i Edukacji Statystycznej GUS – Pomiar ubóstwa na poziomie powiatów (LAU 1) – etap II, 2015  
 European Commission, Eurostat (ESTAT), GISCO – Administrative Units, 2020  
 European Commission, Eurostat (ESTAT), GISCO – Area Management (Urban Audit), 2020  
 European Commission, DG Enterprise and Industry – Hillshade (25m), 2013

 Vytvořeno v QGIS  
 Utworzono w QGIS



 Katedra geografie  
 Přírodovědecká fakulta | Univerzita Palackého v Olomouci